






A background image showing four business professionals in a meeting. A man in a dark suit is leaning over a table, looking at a laptop. A man in a light blue shirt is sitting at the table, looking at the laptop. A woman in a grey sweater is sitting at the table, looking at the laptop. A woman with curly hair in a light-colored top is sitting at the table, looking at the laptop. The image is overlaid with a semi-transparent dark blue filter.

TRANSPORTATION SALES TAX PROGRAM OVERVIEW

JUNE 5, 2025

TST PROGRAM OVERVIEW

Resurfacing	Bike & Pedestrian	Intersections	Rural Roads & Local Paving	2004 TST Bonded Projects	2016 TST Featured Projects
 <ul style="list-style-type: none"> • \$73M • 32 Contracts • 223 Miles Resurfaced • 656 Preservation Miles • 328k Tons of Asphalt 	 <ul style="list-style-type: none"> • \$10M • 47 complete • 19 active • 25 mi SW • 4mi Bike Ln • 5mi MUP 	 <ul style="list-style-type: none"> • \$26M • 54 completed • 15 active 	 <ul style="list-style-type: none"> • \$32M • 75 complete • 27 active • 16 mi • 87.7k tons of Asphalt 	 <ul style="list-style-type: none"> • \$746M • 12 complete • 30mi of SW • 8mi bike lane • 8mi MUP • 320k Tons of Asphalt 	 <ul style="list-style-type: none"> • \$127.4M to date • 2 complete • 12 active • 3mi MUP • 85k tons of Asphalt



New Road Paving

- *Construction Cost: \$680,092*
- *Status: Completed May 2025*

- *Scope: Paving of approx. ½ mile of New Road between US-17 and Old Jacksonboro Road.*



Granite Road Paving

- *Construction Cost: \$466,000*
- *Status: Completed May 2025.*

- *Scope: Roadway resurfacing and drainage repairs to approx. 0.3 miles of Granite Road.*

FY25 COMPLETED PROJECTS

- *East Nash & Mason - \$522K*
- *FY2023 Hot-In-Place Recycling - \$3.39M*
- *Glenn McConnell Pkwy* - \$24M*
- *Granite Road Paving - \$650K*
- *Hut & Abram Road Improvement - \$403K*
- *Hwy 41 Interim Improvements* - \$1.1M*
- *International Blvd at Centre Point Blvd - \$300K*
- *Mary Ann Point @ Main Road Intersection - \$252K*
- *Maybank Hwy/Northern Pitchfork - \$7.2M*
- *Medical Plaza Drive at US 78* - \$800K*
- *New Road - \$693K*
- *Old Military Road - \$131K*
- *Seaman Lane Paving - \$412K*
- *Slidel St Paving - \$219K*
- *Station 22.5 Intersection - \$61K*
- *Sunset Drive at West Ashley Greenway - \$73.5K*
- *TST 2022 Resurfacing - \$4.48M*
- *US-17 at Mathis Ferry/Venning Road - \$465K*

- 18 TST-funded projects completed.
 - 2 – Resurfacing
 - 1 – Bike & Ped
 - 6 – Intersections
 - 7 – Rural Roads/Local Paving
 - 1 – 2004 TST
 - 1 – 2016 TST
- Total project value of over \$45.1 million

UNDER CONSTRUCTION



Derries Rd. & McBride Rd.

- *Projected Funding: \$1.25 M*
- *Status: NTP March 2, 2025, 240-day contract to completion.*

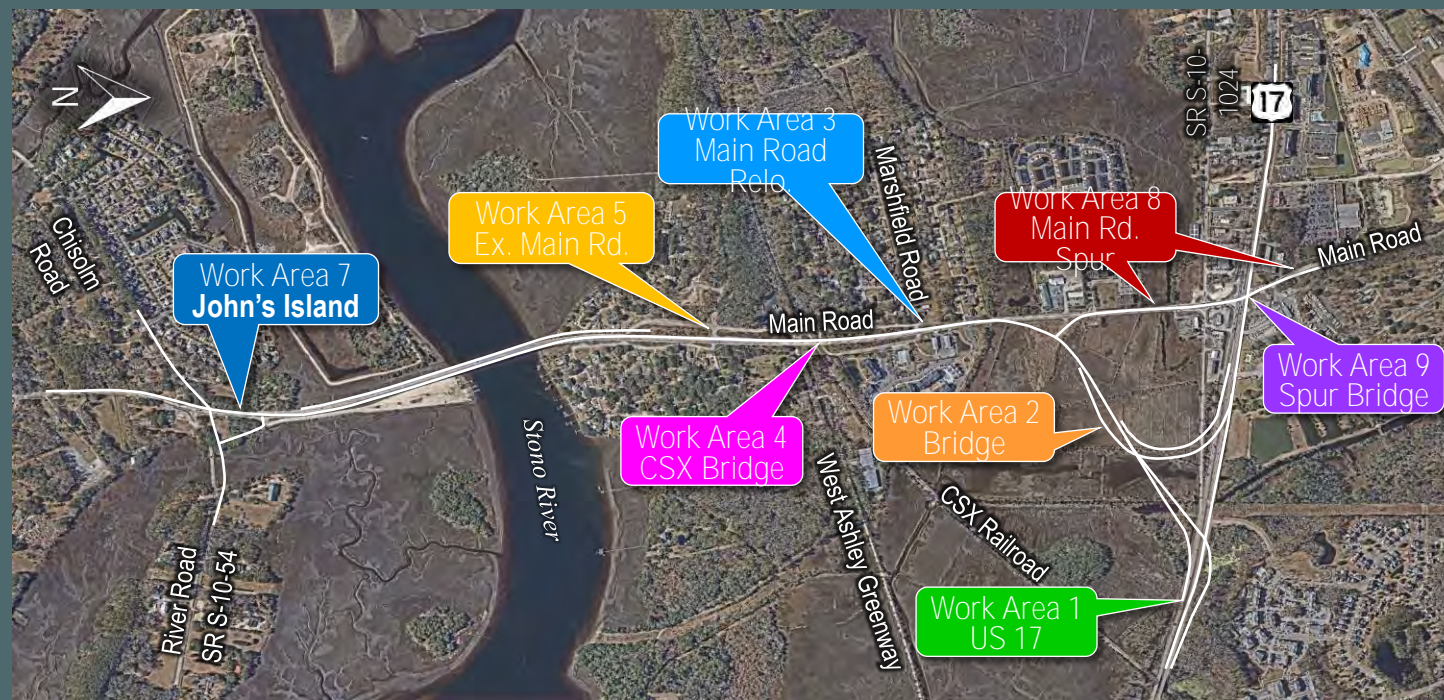
- *Scope: Paving of a dirt road – Derries Road and McBride Road.*



FY24 Rejuvenator Plan

- *Projected Funding: \$1.024 M*
- *Status: Underway and expected completion in November.*

- *Scope: Asphalt rejuvenator pavement preservation treatment on approx. 200 roads. This includes 64 miles with Reclamite and 16 miles with PlusTi (Photocatalytic Rejuvenator).*



Main Road Segment A

- *Projected Funding: \$445M*
- *Current Construction Cost: \$379M*
- *Expenditures to Date: \$49.9M*
- *Status: The project is currently in the right of way phase.*
- *Next Quarterly Meeting: Early July 2025*

- *Scope: Reduce congestion/improve capacity at the intersection of US 17 and Main Road. Increase capacity on Main Road from Bees Ferry to River Road/Chisolm Road.*



Otranto Rd & Deerwood Dr

- *Projected Funding: \$990,000*
- *Status: NTP April 4, 2025, 270-day contract to completion.*

- *Scope: Aligning the north leg of Deerwood Drive with the south leg at the intersection of Otranto Road*

Palmetto Commerce Interchange

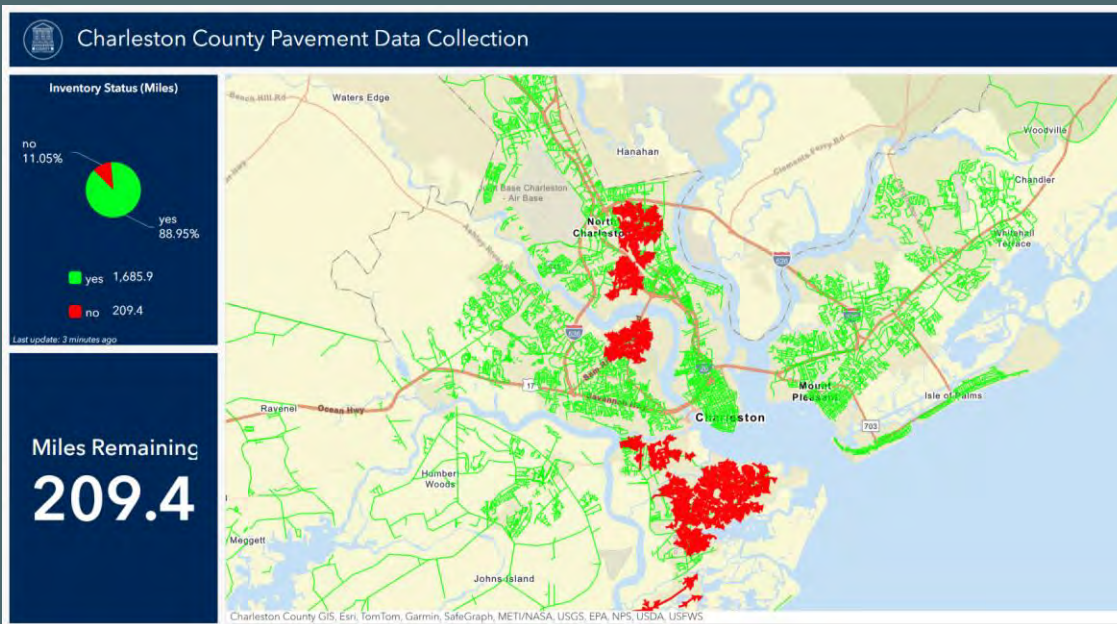
- *Projected Funding: \$90M*
- *Current Construction Cost: \$60.4M*
- *Expenditures to Date: \$73.6M*
- *Status: Substantial Completion under budget, on time and expected before February 5, 2026*

- *Scope: Construction of a new interchange connect I-26 to Weber Boulevard between US 78 and Ashley Phosphate Road.*



Pavement Data Collection

- *Projected Funding: \$231K*
- *Status: NTP January 20, 2025, 365-day contract to completion. Currently underway with less than 200 miles left to collect.*



- *Scope: Pavement data collection on approx. 1,900 centerline miles of road in Charleston County. Includes all County, Municipal, and State secondary roads.*



Phillips Community Drainage Improvements

- *Projected Funding: \$2.4 M*
- *Status: Under construction – 225 day-contract to completion.*
- *Scope: Installation of new stormwater pipes and structures, drainage canal regrading, maintenance shelf grading, and erosion control measures between Bessemer Rd. and Canyon Ln. in Mount Pleasant.*



Raccoon Island Road

- *Projected Funding: \$1.2 M*
- *Status: Under construction – 150 day-contract to completion.*

- *Scope: Rocking 1-mile of Raccoon Island Road from Laurel Hill Road to Megget Point Road*



Snowden Community Sidewalk

- *Projected Funding: \$750,000*
- *Status: NTP February 17, 2025, 180 day-contract to completion.*

- *Scope: Installation of 1,060 feet of new sidewalk from the intersection of Egypt Rd and Alston St, along Alston St, and terminating at the intersection of Maggie Road and Snowden Road*

Woodland Shores Rd & Maybank Highway Complete Streets

- *Projected Funding: \$3.6 M*
- *Status: NTP March 17, 2025, 390-day contract to completion.*

- *Scope: Installation of pedestrian crossing on Maybank Highway at the Pour House/The Terrace Plaza and a sidewalk along Maybank Highway/Woodland Shores Road*

ADVERTISED/TO-BE-ADVERTISED

TO-BE-AWARDED

- *SCDOT Crosswalk Enhancements (SC 700 Crosswalks, Cosgrove & Azalea, Stocker/Chadwick, etc.)*

CURRENTLY ADVERTISED

- *East Bay Street (US-52) Sidewalk (June 24th)*
- *Fort Johnson at Secessionville Intersection (June 20th)*
- *Fort Johnson at Camp Road Roundabout (June 20th)*

TO-BE-ADVERTISED (NEXT 30-45 DAYS)

- *Folly Road Bike & Pedestrian Improvements*
- *Jeff Gaillard Lane Paving*
- *Calhoun Street & Courtenay Drive Improvements*
- *FY25 Asphalt Rejuvenator Plan*



Ft. Johnson Rd. & Secessionville Rd. Intersection Improvements

- *Projected Funding: \$5.8M*
 - *Expenditures to Date: \$570,000*
 - *Status: Project to be readvertised with Ft. Johnson/Camp in 2nd Quarter 2025.*
 - *Estimated Construction Start: 3rd Quarter 2025*
- *Scope: Improve the safety of the intersection at Fort Johnson Road and Secessionville Road with the installation of a traffic signal.*




Ft. Johnson & Camp Rd. Intersection Improvements

- *Projected Funding: \$5M*
- *Expenditures to Date: \$518,000*
- *Status: Project to be advertised with Ft. Johnson/Secessionville Rd. Intersection Improvements in 2nd Quarter 2025*
- *Estimated Construction Start: 3rd Quarter 2025*
- *Scope: Construction of a roundabout at Fort Johnson and Camp Road*



Folly Road Bike & Pedestrian Improvements

- *Projected Funding: \$6.5M*
 - *Expenditures to Date: \$1.9M*
 - *Status: Project to be readvertised in 2nd Quarter 2025.*
 - *Estimated Construction Start: 3rd Quarter 2025*
- *Scope: 8' sidewalks along Folly Road from Ellis Creek to George Griffith, and restriping on Folly Road to reduce median widths and increase bike lane widths*



Calhoun Street James Island Connector Intersection

- *Projected Funding: \$11.5 M*
 - *Expenditures to Date: \$2.75 M*
 - *Status: Utility relocations underway. Anticipate to advertise for construction in 2nd Quarter 2025.*
 - *Estimated Construction Start: 3rd Quarter 2025*
- *Scope: Widening and intersection improvements along Calhoun Street from James Island Connector to Gadsden Street*



FY25 Rejuvenator

- *Projected Funding: \$2.1M*
 - *Status: Finalizing plans & permits. Anticipate contract in early 3rd Quarter 2025.*
 - *Estimated Construction Start: 4th Quarter 2025.*
- *Scope: Asphalt rejuvenator pavement preservation treatment on approx. 395 roads. This includes 113 miles with Reclamite and PlusTi (Photocatalytic Rejuvenator).*

2025 TST Advertisement IFB Goals

Featured (6)

- ☐ Central Park Road and Riverland Drive Intersection (3rd Quarter)
- ☐ Dupont Road at Savannah Highway (2nd Quarter)
- ☒ Folly Road Bike and Pedestrian Improvements (2nd Quarter)
- ☒ Fort Johnson and Camp Road Intersection (2nd Quarter)
- ☒ Fort Johnson Road and Secessionville Road Intersection (2nd Quarter)
- ☐ Wappoo Road at Savannah Highway (2nd Quarter)



Bike / Pedestrian (10)

- ☒ Cosgrove Avenue and Azalea Drive (2nd Quarter)
- ☒ Country Club Road and Folly Road (4th Quarter)
- ☒ Courtenny Drive and Doughty Street (2nd Quarter)
- ☒ East Bay Street Sidewalk (2nd Quarter)
- ☐ Lincolnville Road Sidewalk (2nd Quarter)
- ☐ Romney Street Bike Lanes (2nd Quarter)
- ☐ Saint Phillip and Coming Street (4th Quarter)
- ☒ SCDOT Crosswalks Enhancements (2nd Quarter)
- ☒ Stocker Drive and Chadwick Drive (2nd Quarter)
- ☐ Synmore Avenue at Highway 61 (3rd Quarter)

Intersections (8)


- ☐ Ashley Avenue at Congress Street (3rd Quarter)
- ☐ Ashley Avenue at Huger Street (3rd Quarter)
- ☐ Ashley Hall Road at Sam Rittenberg (2nd Quarter)
- ☐ Calhoun Street James Island Connector (2nd Quarter)
- ☐ Columbus Street and America Street (4th Quarter)
- ☐ Oceanic Street (4th Quarter)
- ☐ Old Towne District Transportation (3rd Quarter)
- ☐ US 17 at Savage Road (2nd Quarter)

Local Paving / Rural Roads (12)

- ☐ East Grant Street (2nd Quarter)
- ☐ Greenwood Street (2nd Quarter)
- ☐ Mercury Road (3rd Quarter)
- ☐ Rectory Road (2nd Quarter)
- ☐ Roschush Lane (3rd Quarter)
- ☐ Thompson Hill Road (4th Quarter)
- ☐ Brewer Road (4th Quarter)
- ☐ Courtland Road and Dawning Road (4th Quarter)
- ☐ Freeman Scott (3rd Quarter)
- ☐ Jeff Gaillard Lane (2nd Quarter)
- ☐ Little Smith Road (3rd Quarter)
- ☐ Martins Landing Road (2nd Quarter)

Resurfacing (2)





- ☐ TST 2025 Rejuvenator Plan (2nd Quarter)
- ☐ TST 2025 HIR Plan (3rd Quarter)

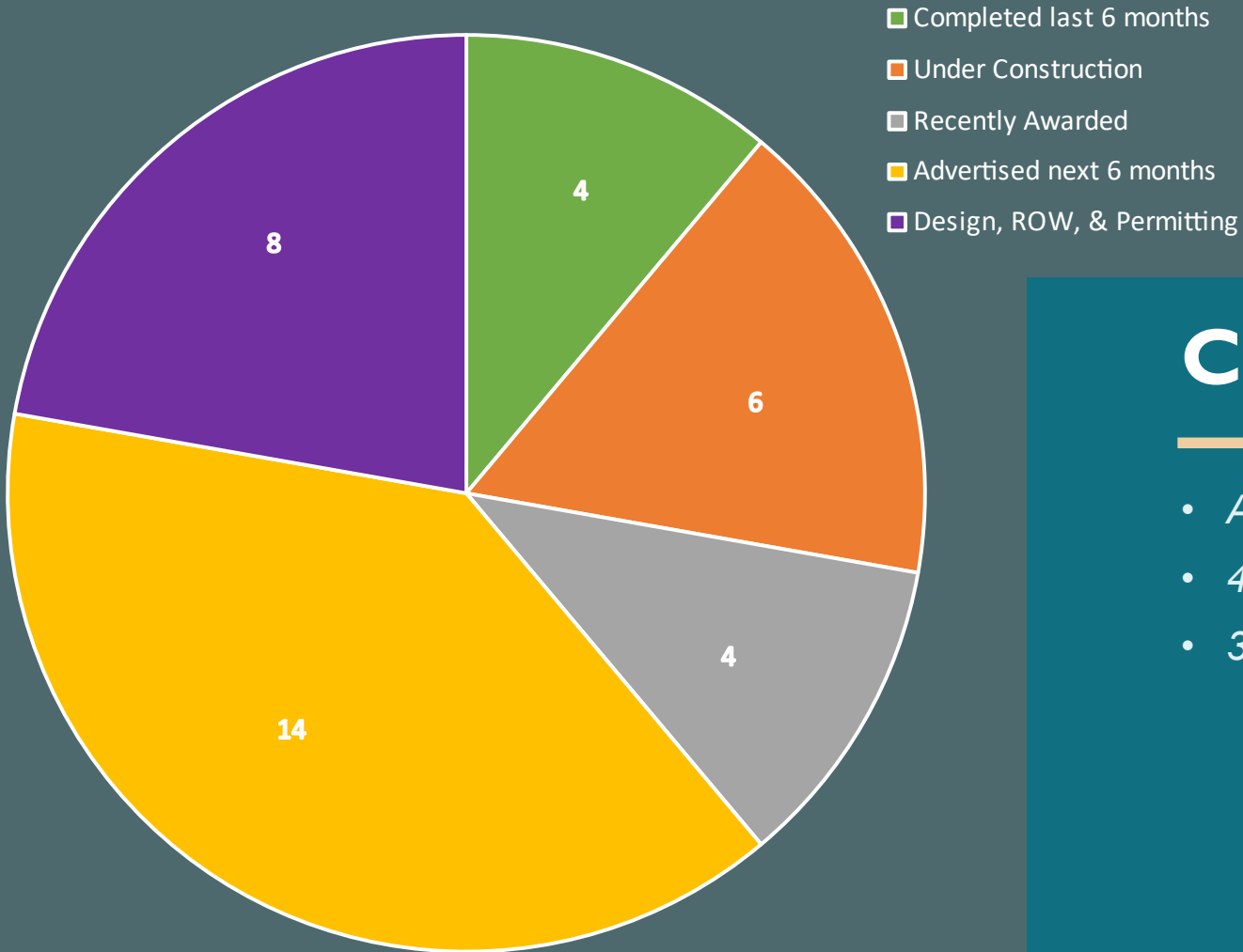


GOAL TO ADVERTISE
38 TST PROJECTS BY
THE END OF 2025

CHARLESTON COUNTY TRANSPORTATION COMMITTEE (CTC)

CTC PROGRAM OVERVIEW (1994-2024)

Resurfacing	Bike & Pedestrian	Intersections	Rural Roads
			
<ul style="list-style-type: none">• <i>Resurfaced/Preserved 910 miles of paved roadways throughout the County</i>	<ul style="list-style-type: none">• <i>Installed approx. 125,650 linear feet of sidewalk</i>	<ul style="list-style-type: none">• <i>Improved 52 intersections throughout the County</i>	<ul style="list-style-type: none">• <i>Improved 21.4 miles of earth roadways</i>



Charleston CTC Projects

- Annual Funding: Approx. \$10M
- 4 projects completed in last 6 months
- 32 'Active' Projects:
 - 6 projects currently under construction
 - 4 projects recently awarded
 - 14 projects expected to be advertised in the next 6 months
 - 8 projects currently under design
- Recently received FY26 funding requests.

2025 CTC Advertisement IFB Goals

Bike / Pedestrian (10)

- ☒ 21st Avenue Sidewalk Widening and Extension (2nd Quarter)
- ☒ Northwoods Boulevard Sidewalk (2nd Quarter)
- ☒ City Golf Course Crossing and Sidewalk Connection (3rd Quarter)
- ☒ Mathis Ferry Road and Von Kolnitz Road Improvements (3rd Quarter)
- ☒ Mount Pleasant Area Pedestrian Upgrades (3rd Quarter)
- ☒ Old Towne Road Bike and Pedestrian Improvements (3rd Quarter)
- ☒ Old Towne Road Sidewalk (3rd Quarter)
- ☒ Savage Road Sidewalk (3rd Quarter)
- ☒ Hills Bluff Sidewalk Phase 3 (4th Quarter)
- ☒ Fleming Road Sidewalk (4th Quarter)



Intersections (4)

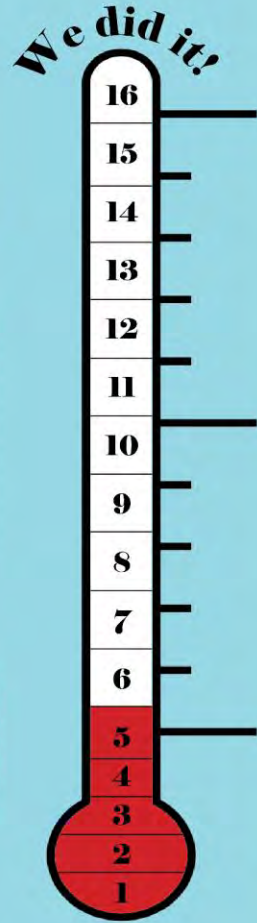
- ☒ Otranto Road and Deerwood Drive Intersection (1st Quarter)
- ☒ East Ashley Avenue Phase 2 (1st Quarter)
- ☒ Pluckney Street and Mercantile Road (1st Quarter)
- ☒ International Boulevard at Tanger Outlet Boulevard (2nd Quarter)

Local Paving (1)

- ☒ Roosevelt Road Improvements (4th Quarter)

Resurfacing (1)

- ☒ CTC FY2025 Resurfacing Plan (3rd Quarter)



GOAL TO ADVERTISE
16 CTC PROJECTS BY
THE END OF 2025

SUMMARY & CHALLENGES

QUESTIONS?
