



# RETHINK FOLLY

## Segment 1 Update

*George Griffith Intersection: Crosswalk Safety*

June 12, 2019



# CONTENTS



Review



George Griffith Intersection Safety Crossing Features

- Signal
- Signs
- Crosswalk
- Roadway
- CARTA Improvements



Existing Intersections Safety Crossing Features



Schedule





## RECOMMENDATION

## 7' Sidewalk East Side South of Camp/Folly to Wilton Street + Crossing at George Griffith

### 8' Sidewalk West Side North of Camp/Folly

W

S

**Future** 12' Multi-Use  
Path; West Side

## Proposed Crossing

Existing 5' Sidewalk;  
West & East Side

## Existing Crossing

**PHASE 2**  
8' Sidewalk; West Side

Existing 5'  
Sidewalk

**PHASE 1**  
7' Sidewalk; East Side

Existing Crossing

E

N

## RETHINK FOLLY – George Griffith Intersection Crosswalk Safety

June 12, 2019



# George Griffith Intersection *Existing*





# George Griffith Intersection *Signals*



Signal mast arms upgrade matching Camp Road



Modify signal timing to give pedestrian-lead phase

# George Griffith Intersection *Signs*




Mast-arm mounted “TURNING VEHICLES YIELD TO PEDESTRIANS” signs on George Griffith Boulevard



Mast-arm mounted “YIELD TO PEDS” signs



# George Griffith Intersection *Crosswalk*



Red brick Street Print crosswalk matching Camp Road



Flexible delineators



Pedestrian detection  
photo sensor  
cameras

# George Griffith Intersection *Roadway*

Tighten curb radius at SW corner of intersection

Reduce outside lane width of NB Folly Road





# George Griffith Intersection *CARTA* Improvements

Relocate CARTA bus stop to intersection and provide transit shelter






# George Griffith Intersection





# George Griffith Intersection *Signals*



Modify signal timing to give pedestrian-lead phase



Signal mast arms upgrade matching Camp Road



# George Griffith Intersection *Signs*



Mast-arm mounted “TURNING VEHICLES YIELD TO PEDESTRIANS” signs on George Griffith Boulevard



Mast-arm mounted “YIELD TO PEDS” signs on Folly Road



# George Griffith Intersection *Crosswalk*




Pedestrian detection  
photo sensor cameras



Pedestrian detection  
photo sensor cameras

Flexible delineators



Red brick Street Print crosswalk  
matching Camp Road

Flexible delineators



# George Griffith Intersection *Roadway*



Reduce outside lane width of NB Folly Road



Tighten curb radius at SW corner of intersection



# George Griffith Intersection *CARTA* Improvements



Relocate CARTA bus stop to intersection and provide transit shelter



# Existing Intersections *Safety Crossing Improvements*

1. Mast-arm mounted “YIELD TO PEDS” signs
2. Pedestrian detection photo sensor cameras





# Schedule

2019								2020					
May	June	July	Aug	Sep	Oct	Nov	Dec	Jan	Feb	Mar	Apr	May	Jun
Survey													
	Preliminary Design												
			Final Design										
					Permitting/ROW Acquisition								
													100% Design